



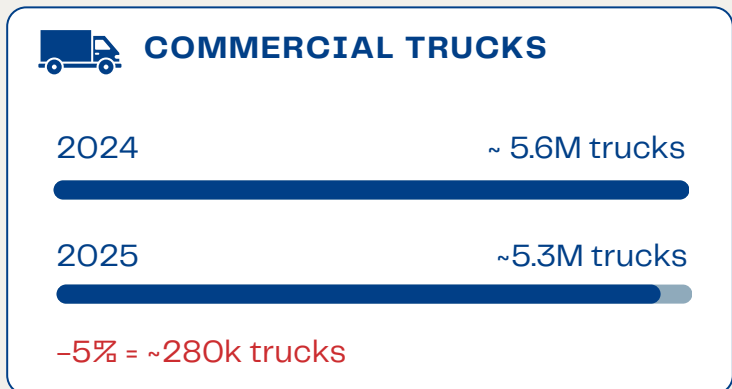
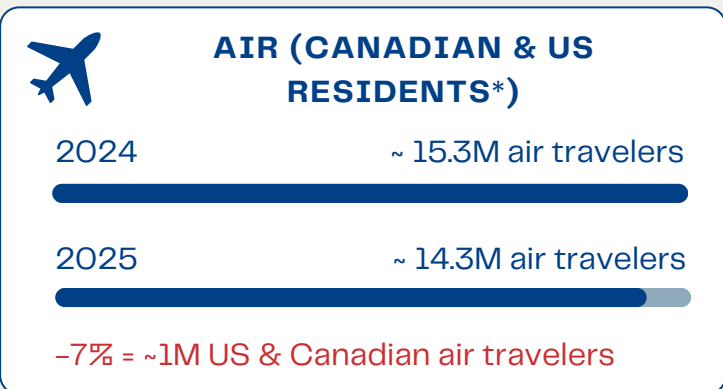
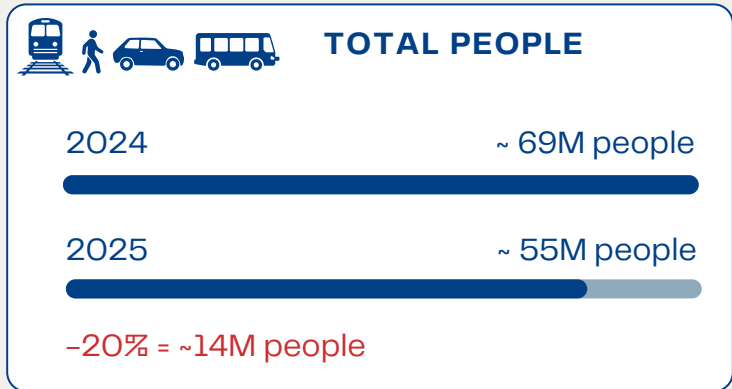
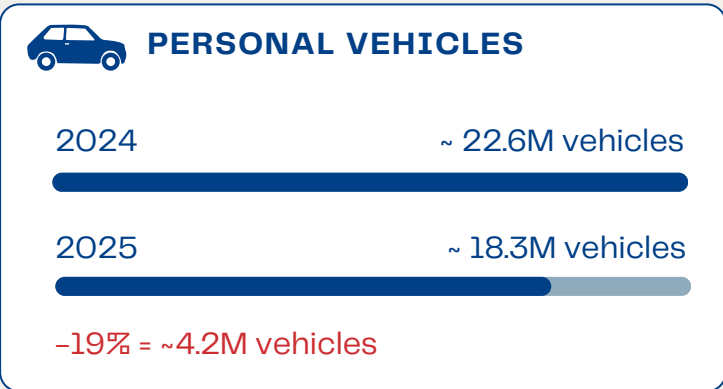
US - CANADA CROSS-BORDER TRAVEL VOLUMES

Changes in Travel Volumes 2025 vs. 2024

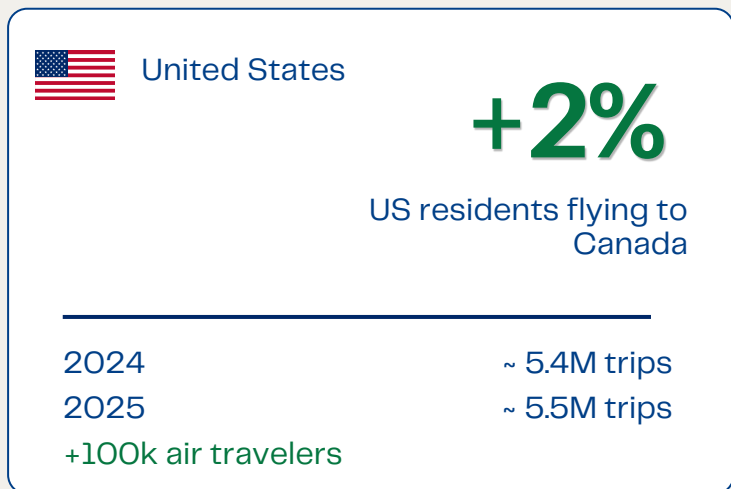
Overall Picture - Annual Change



Land Travel - By Mode and Volume

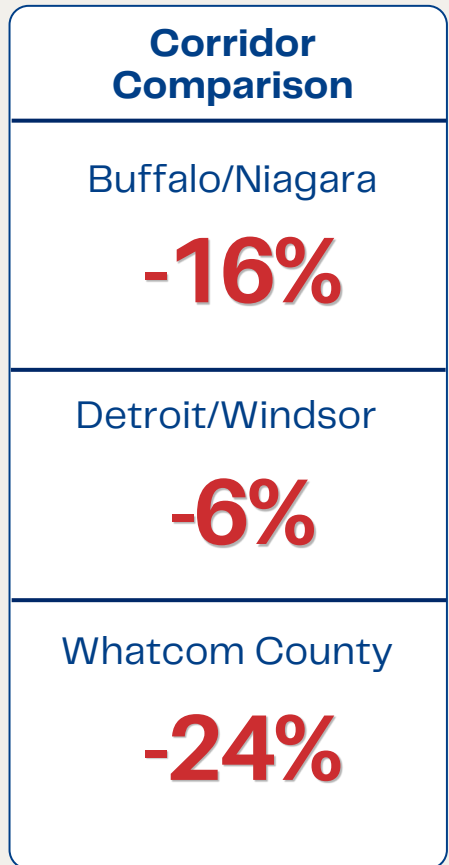
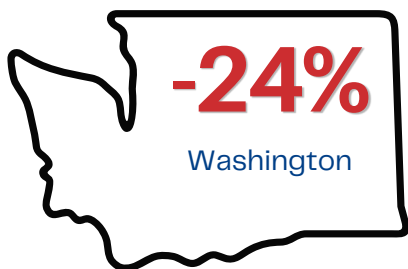
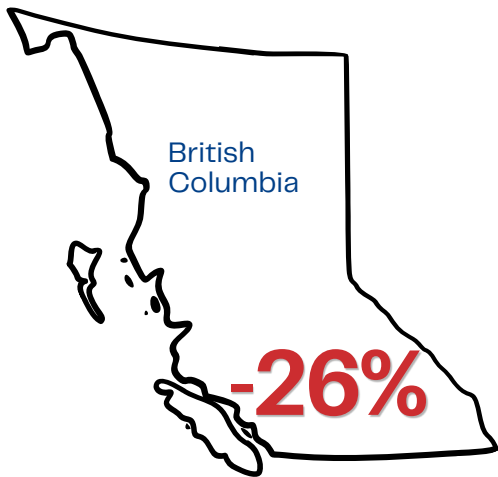


Air Travel - By Traveler Residency* - Percent Change YoY

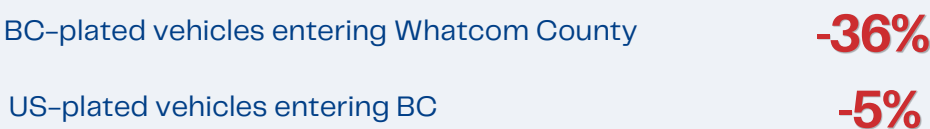


Personal Vehicle Land Travel - Percent Change by Geography

British Columbia and Washington State Crossings



Whatcom County**



*Air travel by residency is only available through Canadian data

Note: Statistics Canada integrated IPIL Air system data into 2025 Frontier Counts. The net impact is an estimated + 0.17% on total travelers over a 12-month period.

**Whatcom County/Cascade Gateway: Peace Arch, Pacific Hwy, Lynden & Sumas POEs.

Data: Bureau of Transportation Statistics - Border Crossing Entry Data; Statistics Canada - Frontier Counts; Cascade Gateway Border Data Portal: 2024, 2025